
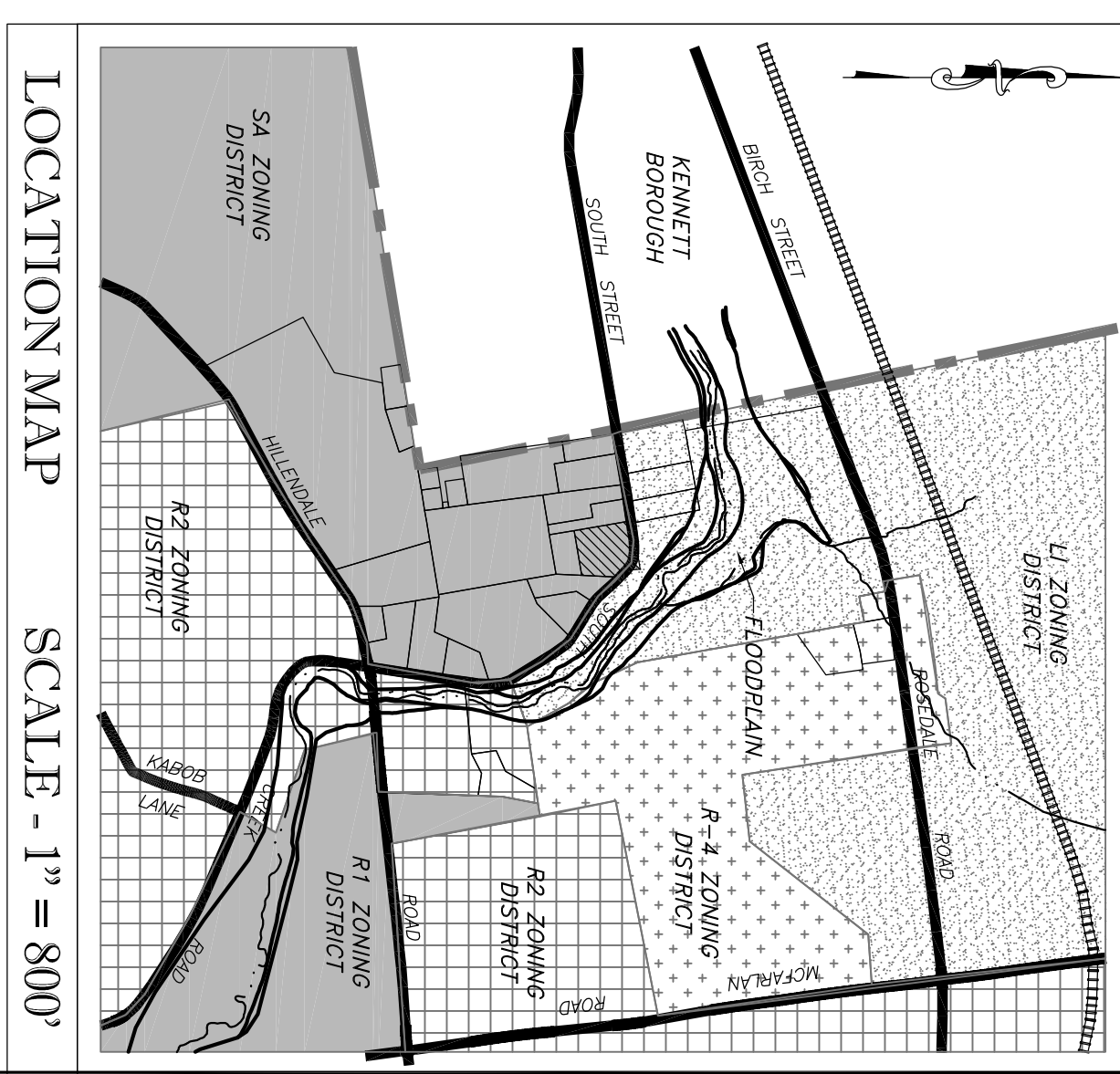


**TREE LEGEND**

- BEECH
- CHERRY
- DOGWOOD
- SHRUB
- SPRUCE
- WALNUT
- TREE TO BE REMOVED

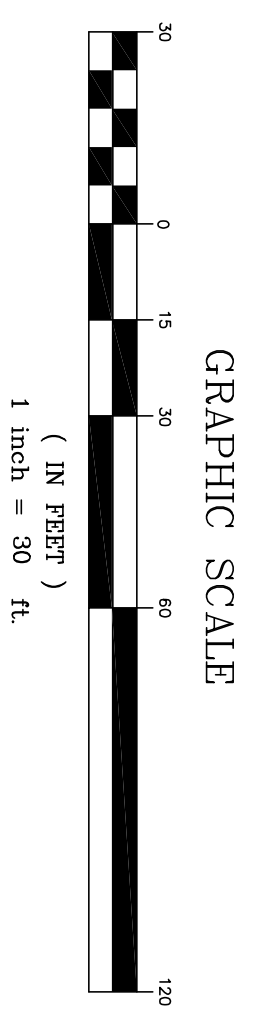


PENNSYLVANIA ONE CALL SYSTEM  
PA ACT 172 OF 1986 REQUIRES  
THREE WORKING DAYS NOTICE  
SERIAL NUMBER 20183200324



**LOCATION MAP** SCALE - 1" = 800'

- LEGEND**
- EXISTING PROPERTY LINE
  - EXISTING RIGHT OF WAY LINE
  - EXISTING ADJOINER BOUNDARY LINE
  - EXISTING EDGE OF PAVING
  - EXISTING PAINTED LINES
  - EXISTING UTILITY POLE
  - EXISTING BOLLARD
  - EXISTING WALL
  - EXISTING LIMIT OF ZONE X FLOODPLAIN
  - EXISTING LIMIT OF ZONE X FLOODPLAIN
  - EXISTING GUIDE RAIL
  - EXISTING WATER LINE
  - EXISTING EASEMENT LINE
  - EXISTING STREAM
  - EXISTING ZONE ONE RIPARIAN BUFFER
  - EXISTING ZONE TWO RIPARIAN BUFFER
  - EXISTING SANITARY SEWER
  - EXISTING STORM SEWER
  - EXISTING SPOT ELEVATION
  - EXISTING TOP OF WALL ELEVATION
  - EXISTING MAJOR CONTOUR
  - EXISTING DIS CONTOUR
  - EXISTING DIS LIMIT
  - EXISTING SOIL LIMIT
  - EXISTING SOIL TYPE
  - EXISTING STEEP SLOPES (15-25%)
  - EXISTING STEEP SLOPES (25%+)
  - EXISTING WOODS/LINE
  - PROPOSED BUILDING SETBACK LINE
  - PROPOSED CONCRETE CURB
  - PROPOSED EDGE OF PAVING
  - PROPOSED MINOR CONTOUR
  - PROPOSED MAJOR CONTOUR
  - PROPOSED STORM SEWER
  - PROPOSED 6" PVC ROOF DRAIN
  - PROPOSED SPOT ELEVATION
  - PROPOSED TOP OF CURB
  - PROPOSED BOTTOM OF CURB
  - PROPOSED DRAINAGE AREA TO INLETS



**REGISTER ASSOCIATES, INC.**  
REGISTERED LAND SURVEYORS  
AND  
PROFESSIONAL ENGINEERS  
P.O. BOX 406  
KENNETT SQUARE, PA 19348  
(610) 444-5554

**Drainage Area Plan**

Plan Prepared For  
**Rick Avello**

Drawn By:	DAM	Sheet
Checked By:	CRDIII	
Scale:	1" = 30'	
Job Number:	181170	
Date:	03-08-19	