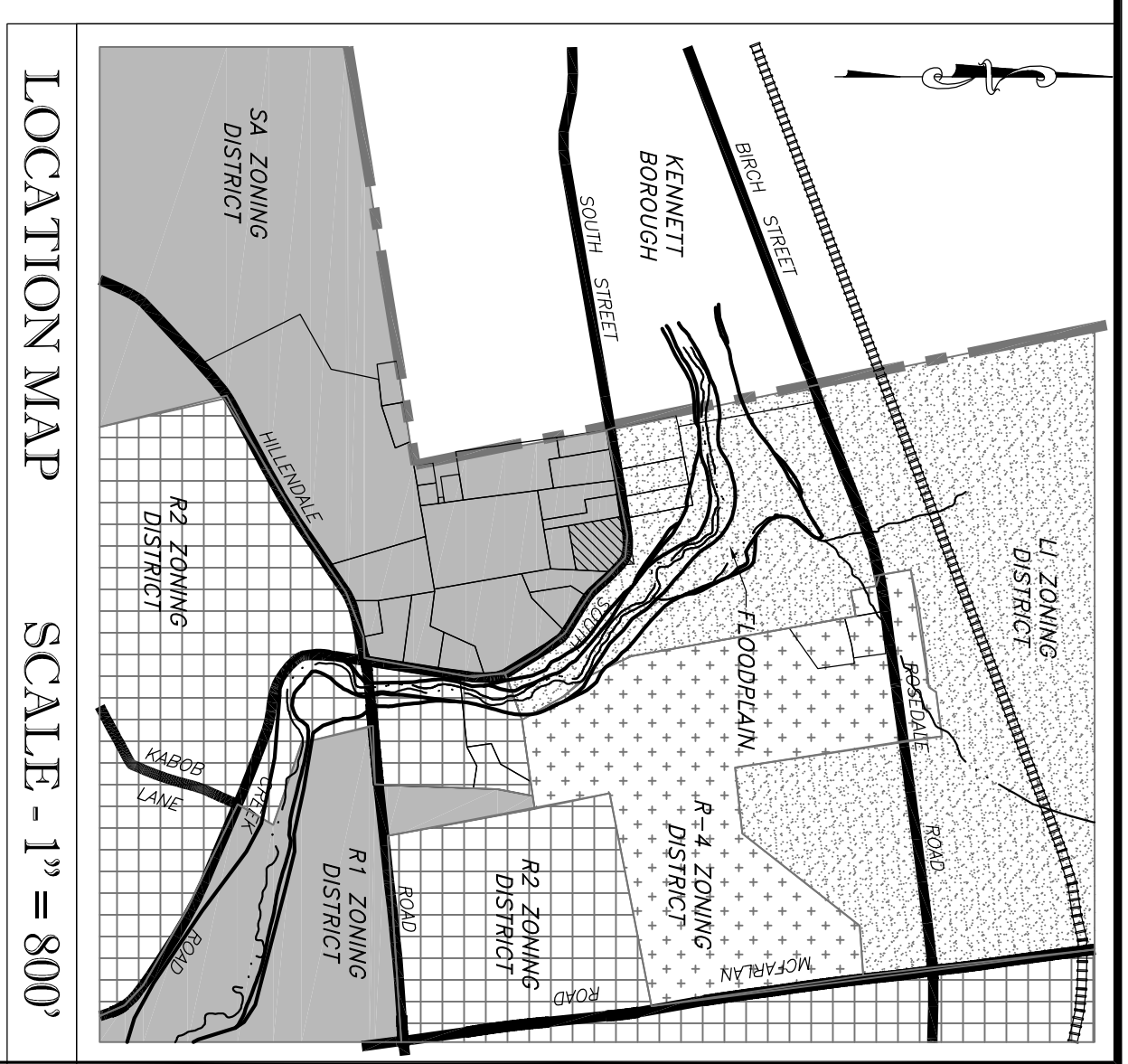



PUBLIC ROAD S.R. 0082
KNOWN AS "CREEK ROAD"
 33' WIDE EXISTING RIGHT OF WAY


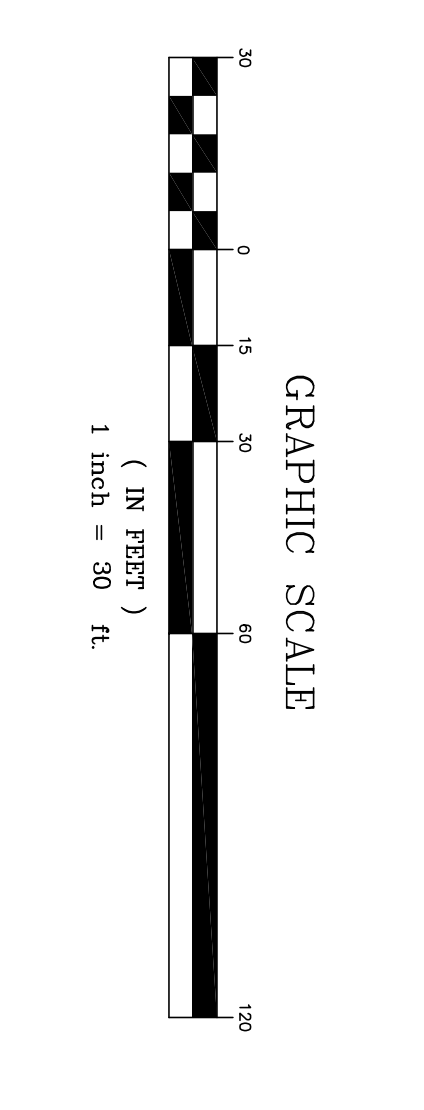


LOCATION MAP SCALE - 1" = 800'

- LEGEND**
- EXISTING PROPERTY LINE
 - EXISTING RIGHT OF WAY LINE
 - EXISTING ADJOINER BOUNDARY LINE
 - EXISTING EDGE OF PAVING
 - EXISTING PAINTED LINES
 - EXISTING UTILITY POLE
 - EXISTING BOLLARD
 - EXISTING LIMIT OF ZONE AE FLOODPLAIN
 - EXISTING LIMIT OF ZONE X FLOODPLAIN
 - EXISTING SANITARY SEWER VALVE
 - EXISTING WATER LINE
 - EXISTING STREAM
 - EXISTING ZONE ONE RIPARIAN BUFFER
 - EXISTING ZONE TWO RIPARIAN BUFFER
 - EXISTING SANITARY SEWER
 - EXISTING STORM SEWER
 - PROPOSED BUILDING SETBACK LINE
 - PROPOSED BOUNDARY CURB
 - PROPOSED EDGE OF PAVING
 - PROPOSED STORM SEWER
 - PROPOSED 6" PVC ROOF DRAIN



PENNSYLVANIA ONE CALL SYSTEM
 PA, ACT 172 OF 1986 REQUIRES
 THREE WORKING DAYS NOTICE
 SERIAL NUMBER 2018200324



REGISTER ASSOCIATES, INC.
 REGISTERED LAND SURVEYORS
 PROFESSIONAL ENGINEERS
 P.O. BOX 406
 KENNETT SQUARE, PA. 19348
 (610) 444-5554
 330 WEST STATE STREET
 QUARREYVILLE, PA. 17566
 (717) 786-8741

Site Design and
 Layout Plan

Plan Prepared For	Sheet
Rick Avello	2
Drawn By: DAM	Checked By: CRDIII
Scale: 1" = 30'	Job Number: 181170
Date: 03-08-19	