

RESOLUTION 2015 – 2

WHEREAS, the Board of Supervisors of Kennett Township is responsible under the Township Code for the public safety of the residents of Kennett Township; and

WHEREAS, the Board of Commissioners of the County of Chester has requested that Kennett Township provide the Board of Commissioners with a resolution outlining the methods and agencies chosen to fulfill the public safety needs of Kennett Township for the efficient administration of the emergency communications system of the Chester County Department of Emergency Services.

NOW THEREFORE, BE IT RESOLVED that the Longwood Fire Company and Kennett Fire Company No. 1 will provide fire protection, the boundaries between them being outlined on the second page.

FURTHER, BE IT RESOLVED that the Kennett Fire Company, Kennett Square, and the Longwood Fire Company, Kennett Township, will each provide rescue services in their respective service areas as specified by the current contract.

FURTHER, BE IT RESOLVED that the Kennett Fire Company and Longwood Fire Company, Kennett Township, will provide ambulance services for the entire Township.

FURTHER, BE IT RESOLVED that the Kennett Township Police and the Pennsylvania State Police, Avondale Barracks will provide police protection.


The contact person between said organization and the Chester County Department of Emergency Services shall be as follows:

Longwood Fire Company – Chief
Longwood Fire Company Ambulance – Captain
Kennett Fire Company No. 1 – Chief
Kennett Fire Company No. 1 Ambulance - Captain
Pa. State Police - Avondale – Lt. Richard D'Ambrosio
Kennett Township Police – Chief Albert McCarthy

The Board of Supervisors of Kennett Township reserves the right to change the above by Resolution at any time and request notification by the County of any change in certification.

ADOPTED as a Resolution by the Board of Supervisors of the Township of Kennett this **5th day of January 2015**.

ATTEST:



Lisa M. Moore, Manager/Secretary


**BOARD OF SUPERVISORS
KENNETT TOWNSHIP**



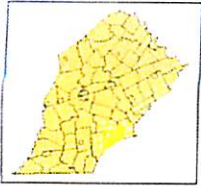
Scudder G. Stevens, Chair



Dr. Richard L. Leff, Vice-Chair



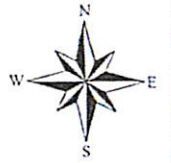
Robert A. Hammaker



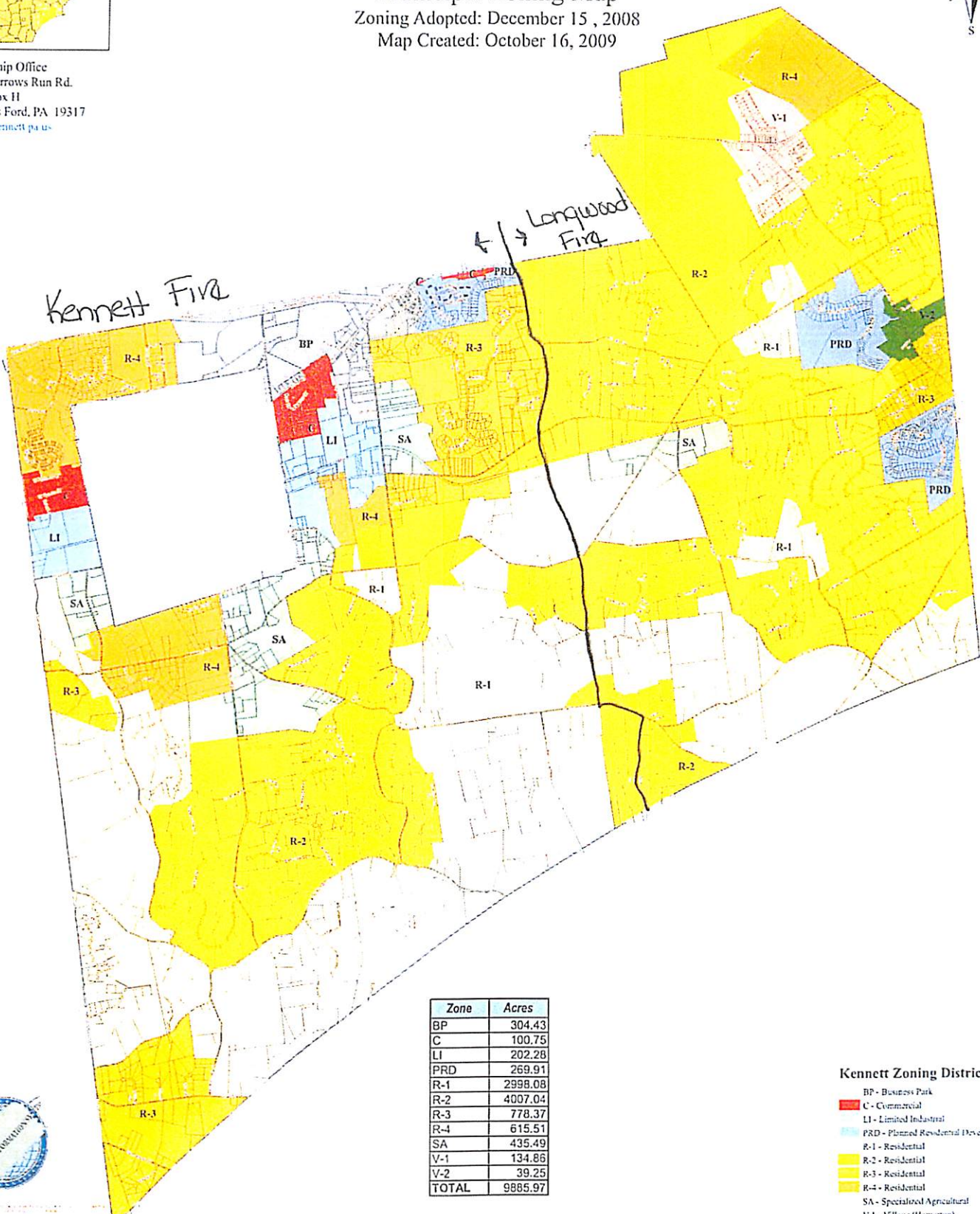
Kennett Township

Municipal Zoning Map

Zoning Adopted: December 15, 2008
Map Created: October 16, 2009



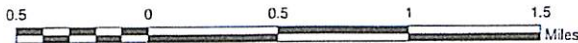
Township Office
801 Burrows Run Rd.
P.O. Box 11
Chadds Ford, PA 19317
www.kennettpa.us



Zone	Acres
BP	304.43
C	100.75
LI	202.28
PRD	269.91
R-1	2998.08
R-2	4007.04
R-3	778.37
R-4	615.51
SA	435.49
V-1	134.86
V-2	39.25
TOTAL	9885.97

- Kennett Zoning Districts**
- BP - Business Park
 - C - Commercial
 - LI - Limited Industrial
 - PRD - Planned Residential Development
 - R-1 - Residential
 - R-2 - Residential
 - R-3 - Residential
 - R-4 - Residential
 - SA - Specialized Agricultural
 - V-1 - Village (Hamorton)
 - V-2 - Village (Mendenhall)

- Legend**
- Road Centerlines
 - Congregate Care Campus Overlay District
 - Municipal Boundary
 - Parcels



Map prepared by: [unreadable]
Map scale: 1 inch = 1 mile
Map date: 10/16/09
Map by: [unreadable]