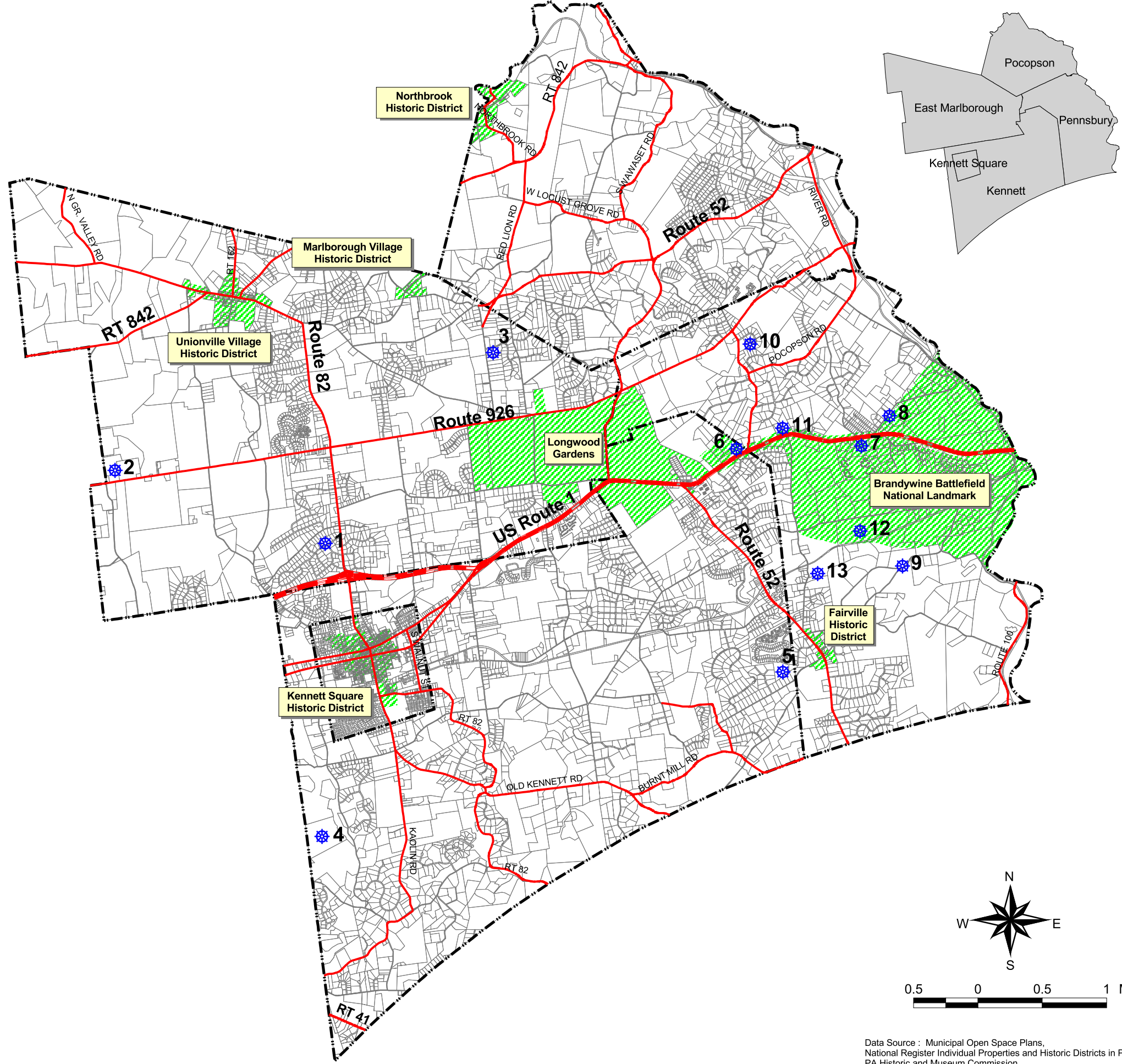




Map 5-1: Historic Resources



- Road Network
- Municipal Borders
- Parcels
- National Registered Historic Districts

National Register Historic Sites

1. Cedarcroft (Bayard Taylor House)
2. Southbrook Farm
3. Gideon Wickersham Farm
4. Joseph Gregg House
5. Harlan Log House
6. Old Kennett Meeting House
7. Barnes-Brinton House
8. William Harvey House
9. Oakdale
10. Parkersville Friends Meetinghouse
11. Pennsbury Inn
12. William Peters House
13. Springdale Farm



This map was digitally compiled for internal maintenance and developmental use by the County of Chester, Pennsylvania to provide an index to parcels and for other reference purposes. Parcel lines do not represent actual field surveys of premises. County of Chester, Pennsylvania makes no claims as to the completeness, accuracy or content of any data contained hereon, and makes no representation of any kind, including, but not limited to, the warranties of merchantability or fitness for a particular use, nor are any such warranties to be implied or inferred, with respect to the information or data furnished herein.

Data Source : Municipal Open Space Plans, National Register Individual Properties and Historic Districts in PA, PA Historic and Museum Commission, Bureau of Historic Preservation, 1997.

**Kennett Area Regional
Planning Commission**

Comprehensive Plan