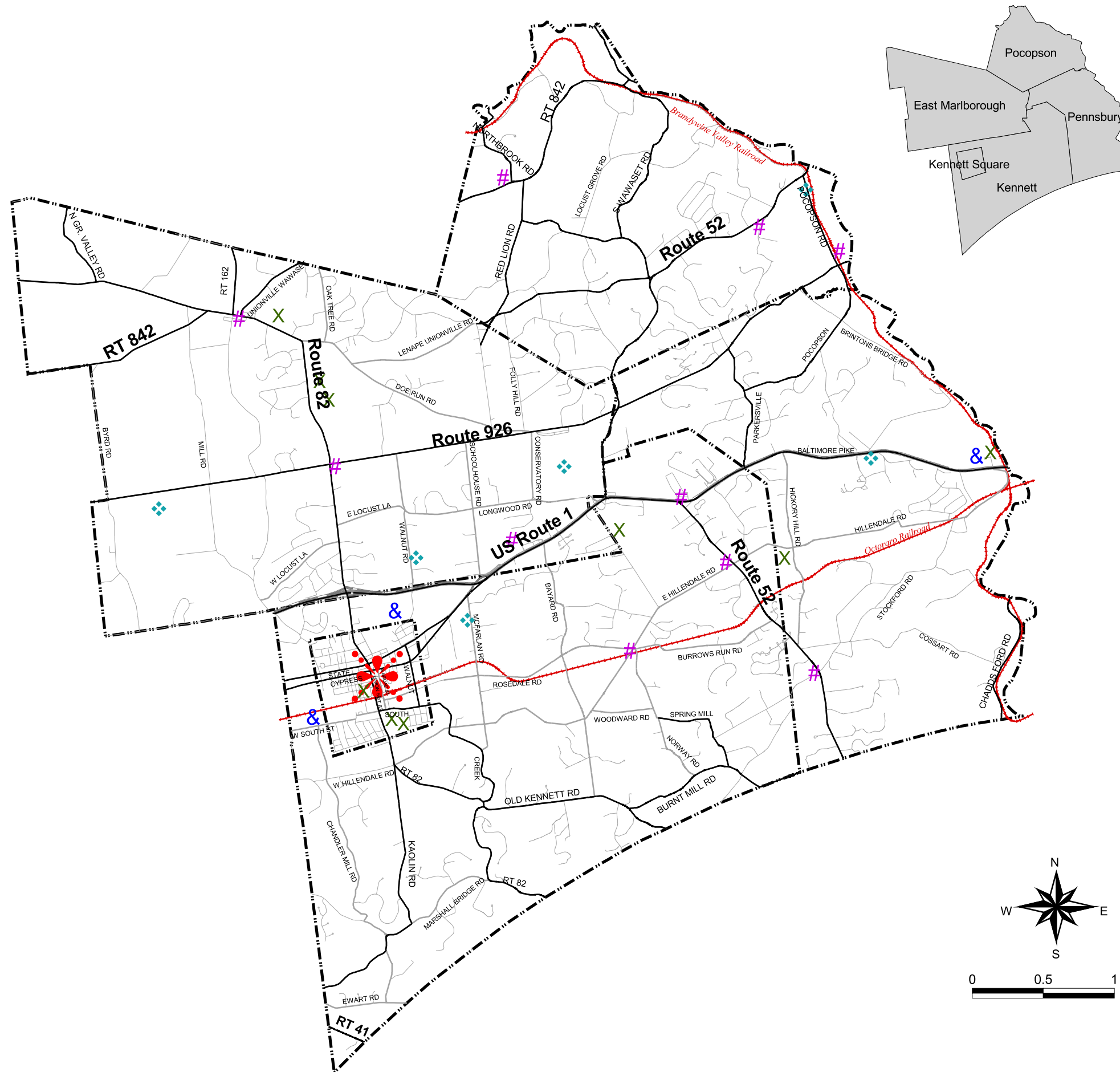


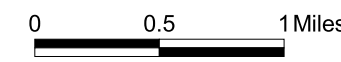

Map 11-2 Bicycle/Pedestrian Generators And Regional Connectors



- ### Generators
- X Schools
 - ✱ Borough Center
 - # Village/Shopping
 - & Parks
 - ◆ Business/Tourist/Educational Center
 - Railroads
 - Municipal Borders

- ### Regional Connectors
- North - South Connectors
 - East - West Connectors

DRAFT



Map prepared using planimetric data from Aerial Data Reduction digital files for Chester County. Cadastral data sets are from the Chester County Bureau of Land Records, 1997.

Material used in the preparation of this map has been interpreted by Chester County Planning Commission staff from preliminary data sources. The material has not been processed for quality control and is only used for draft mapping purposes. The planimetric and cadastral data on this map cannot be used for any other purpose without the express approval of the County of Chester.

**Kennett Area Regional
Planning Commission**

Comprehensive Plan

Data Source :