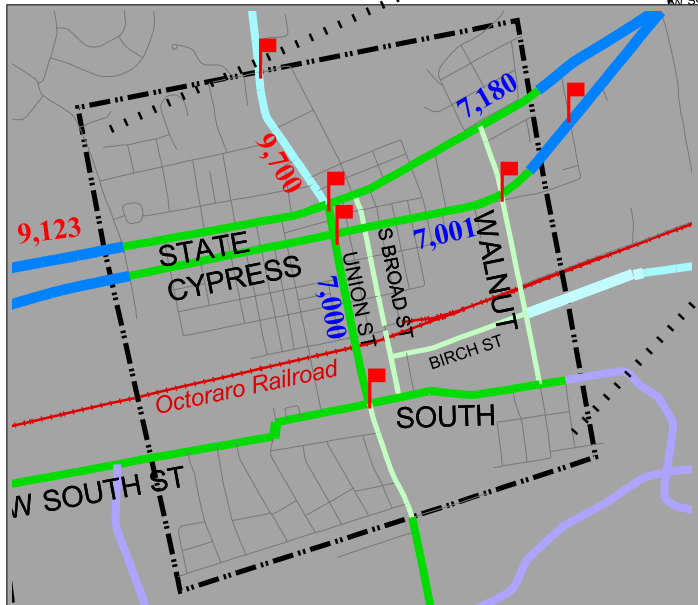
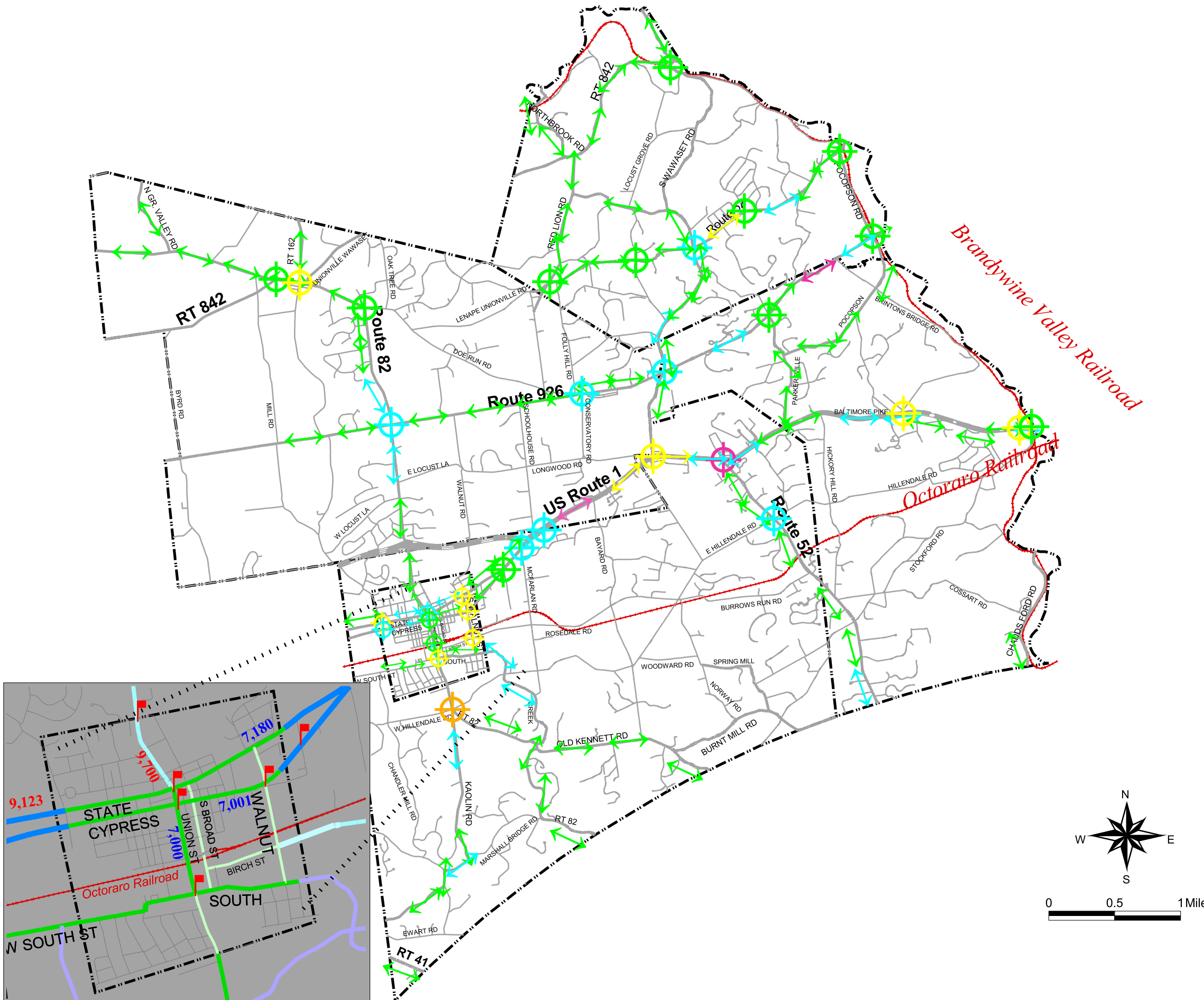
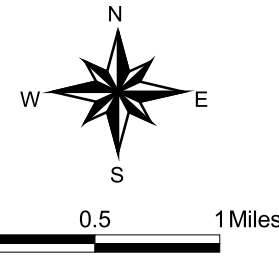


Road Safety Information Map



- Ksboro.shp
- Intersection Accidents
- 1-7 Accidents
- 8-14 Accidents
- 15-21 Accidents
- 22-28 Accidents
- 29-35 Accidents
- Midblock Accidents
- 1 to 7 Accidents
- 8 to 14 Accidents
- 15 to 21 Accidents
- 22 to 28 Accidents
- 29 to 40 Accidents
- Road Network
- Local Roads
- State Roads
- Highway
- Municipal Borders
- Functional Classification
- 0
- Minor Collector
- Major Collector
- Collector
- Minor Arterial
- Major Arterial
- Arterial
- Expressway
- Local Roads
- Minor Collector
- Major Collector
- Collector
- Minor Arterial
- Local
- Road Network
- State Road
- Highway
- Kn-rail.shp



Map prepared using planimetric data from Aerial Data Reduction digital files for Chester County. Cadastral data sets are from the Chester County Bureau of Land Records, 1997.

Material used in the preparation of this map has been interpreted by Chester County Planning Commission staff from preliminary data sources. The material has not been processed for quality control and is only used for draft mapping purposes. The planimetric and cadastral data on this map cannot be used for any other purpose without the express approval of the County of Chester.

Kennett Area Regional Planning Commission

Comprehensive Plan



<Empty Picture>